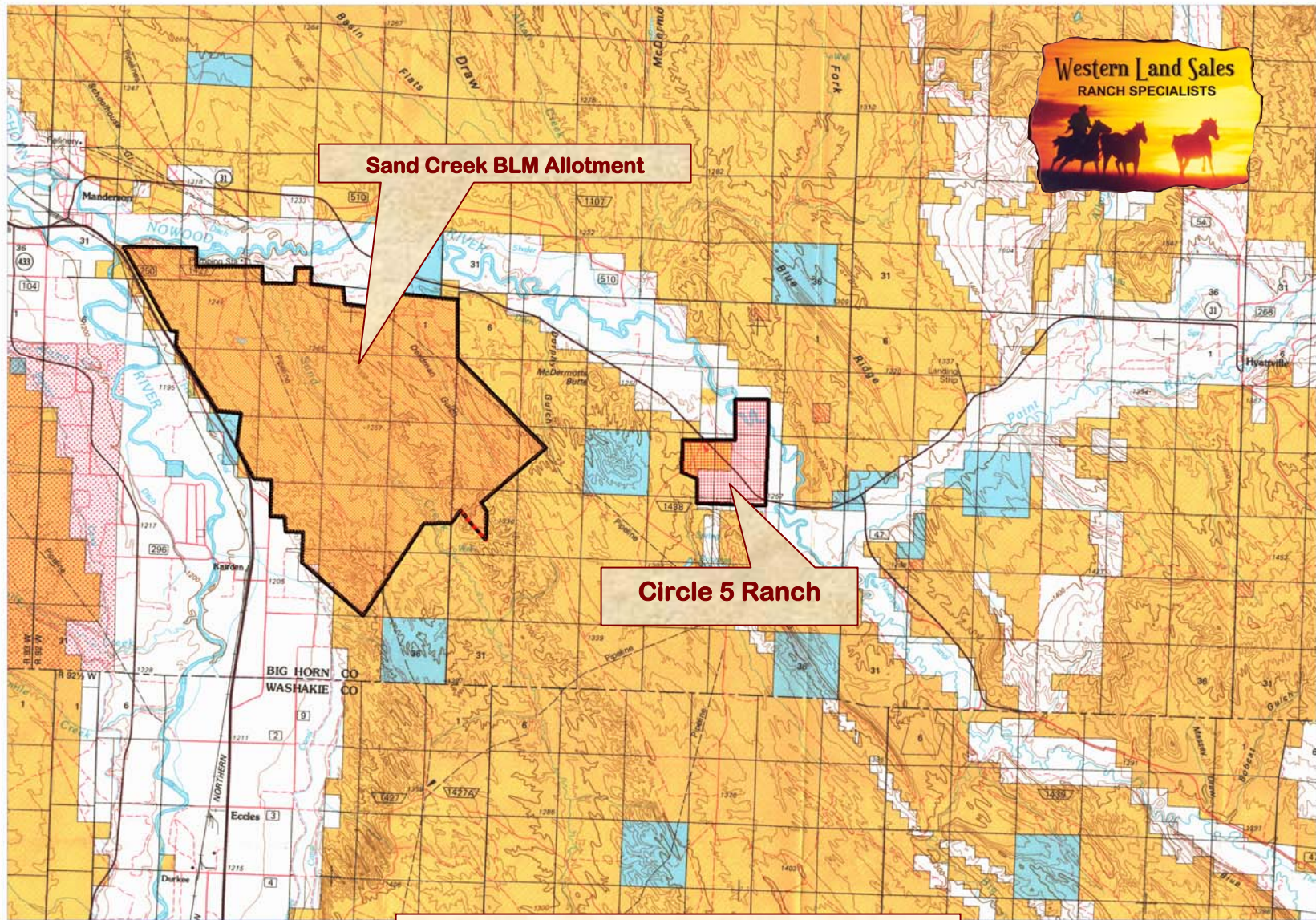


107° 59' 6.034" W
44° 18' 54.769" N

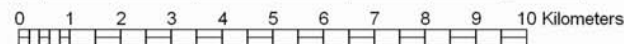


Circle 5 big topo
107° 34' 54.638" W
44° 19' 30.163" N



44° 6' 45.494" N
107° 58' 29.226" W

44° 7' 20.640" N
107° 34' 22.787" W

NOTE: For visual aid only – accuracy not guaranteed!



Map Projection: UTM: Zone 13N, Meters, NAD83
Built with BigTopo9 www.igage.com (B9020)
Source Maps: Worland 100K, WY

2010 Declaration at Sheet Corner
TN 10 540 11 0100 (11° 7' 11.00" S)
TN 10 UTM 08 -1 0300 (11° 59' 17" S)

BigTopo Map

Circle 5 Ranch

General Boundary of Ranch

Note: For visual aid only – accuracy not guaranteed!

Nowood River

Headquarters

5

Nowood River

© 2008 Tele Atlas

© 2008

Google

44°13'43.00" N 107°45'06.31" W

elev 4087 ft

2006

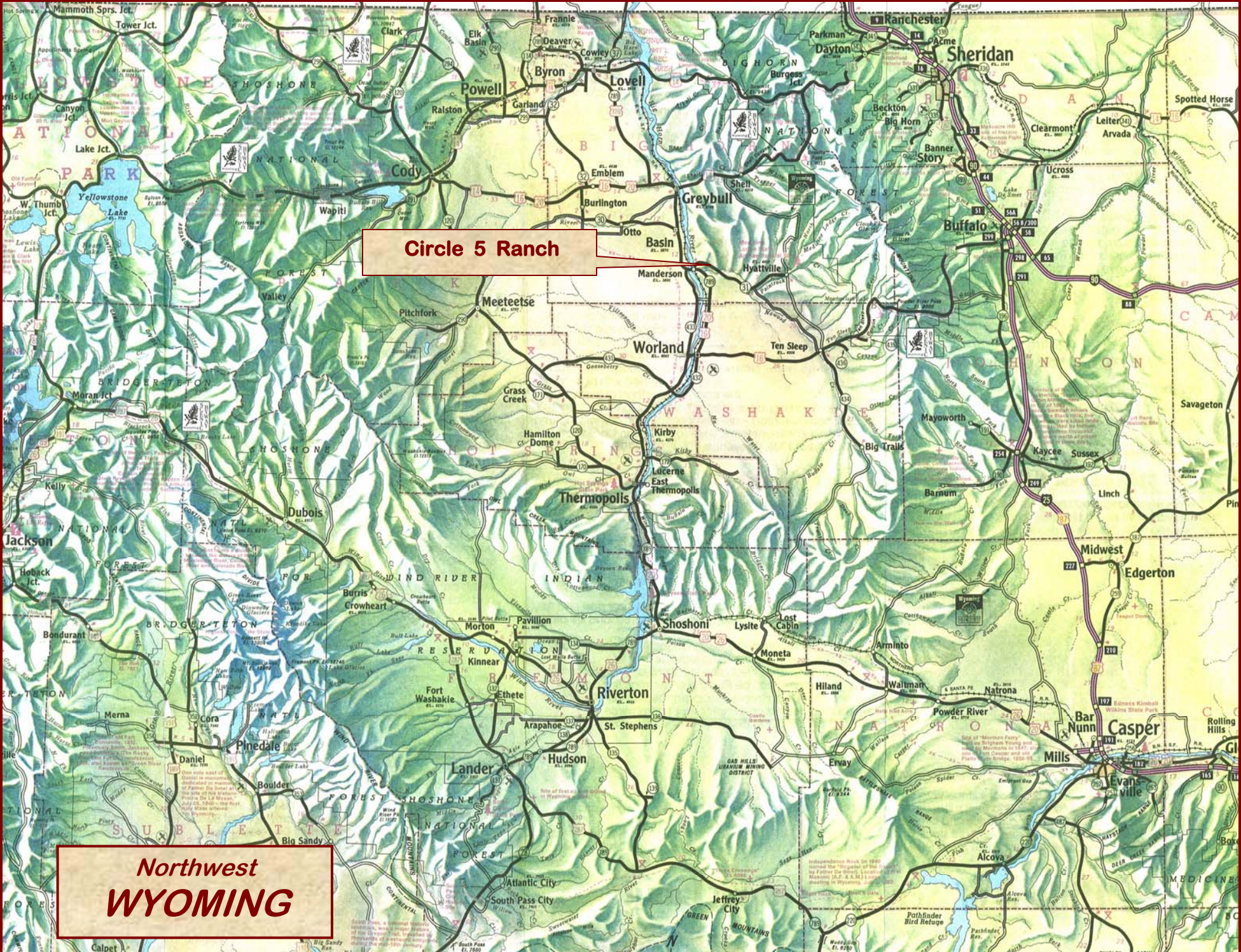
Eye alt 21238 ft

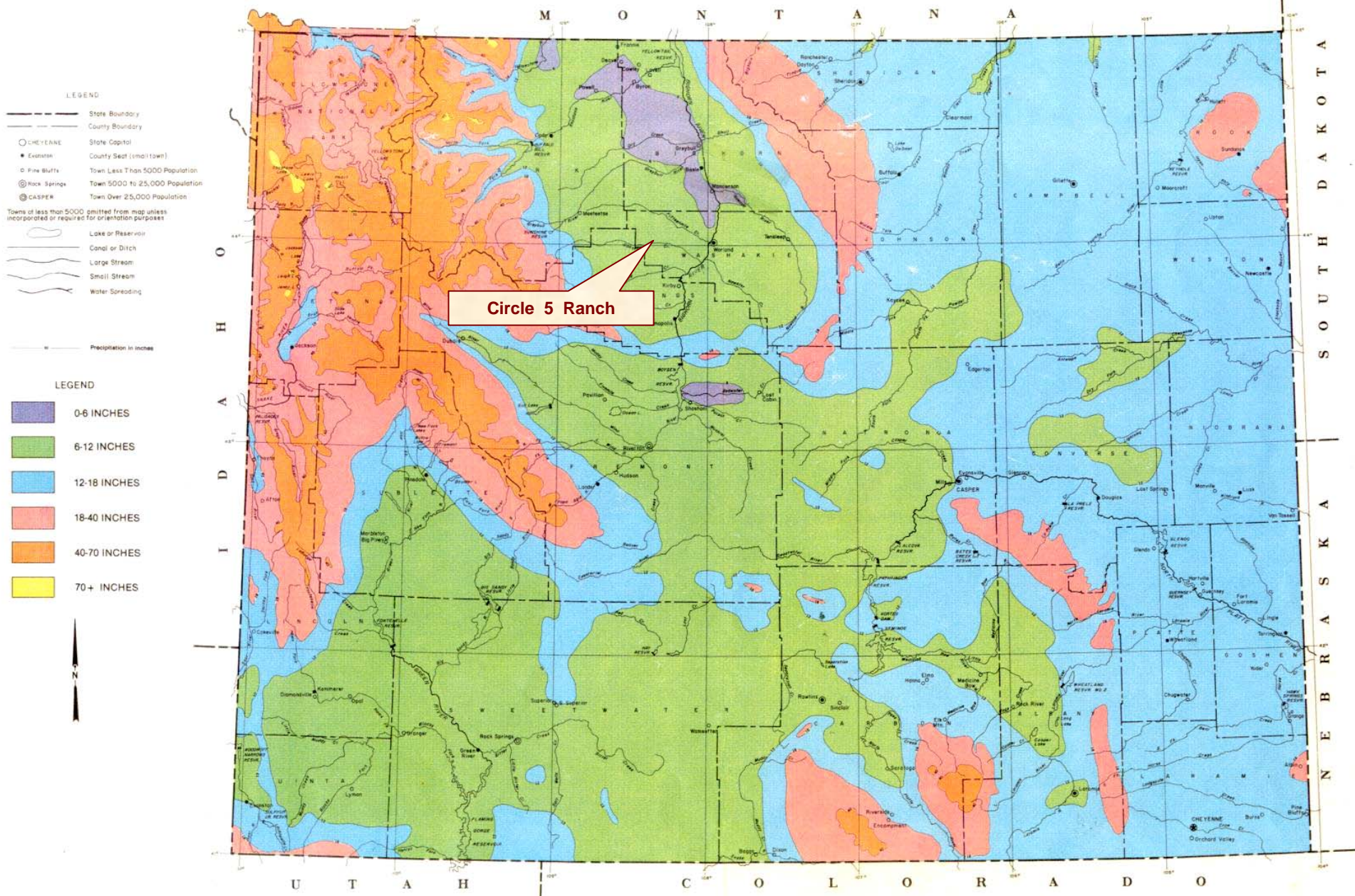
31

Go HWY 4212

Circle 5 Ranch

**Northwest
WYOMING**





Circle 5 Ranch

1941-1970 Base Period
 Basic data provided by: Soil Conservation Service & National Weather Service
 Isohyetal Interval: 2" up to 20", 10" for amounts greater than 20"
 Isohyetal Analysis prepared by Water Supply Forecasting Staff, SCS, Casper, Wyoming

USGS National Atlas 1:1,000,000 Albers
 Equal-Area projection (1967) used as source
 Top base map and adapted for SCS use

WYOMING AVERAGE ANNUAL PRECIPITATION



ALBERS EQUAL AREA PROJECTION